



CLEVE HILL SOLAR PARK

SPECIAL CATEGORY LAND PLAN – OPEN SPACE

November 2018
Revision A

Document Reference: 2.10
APFP Regulation: 5(2)(i)(iv)


www.clevehillsolar.com

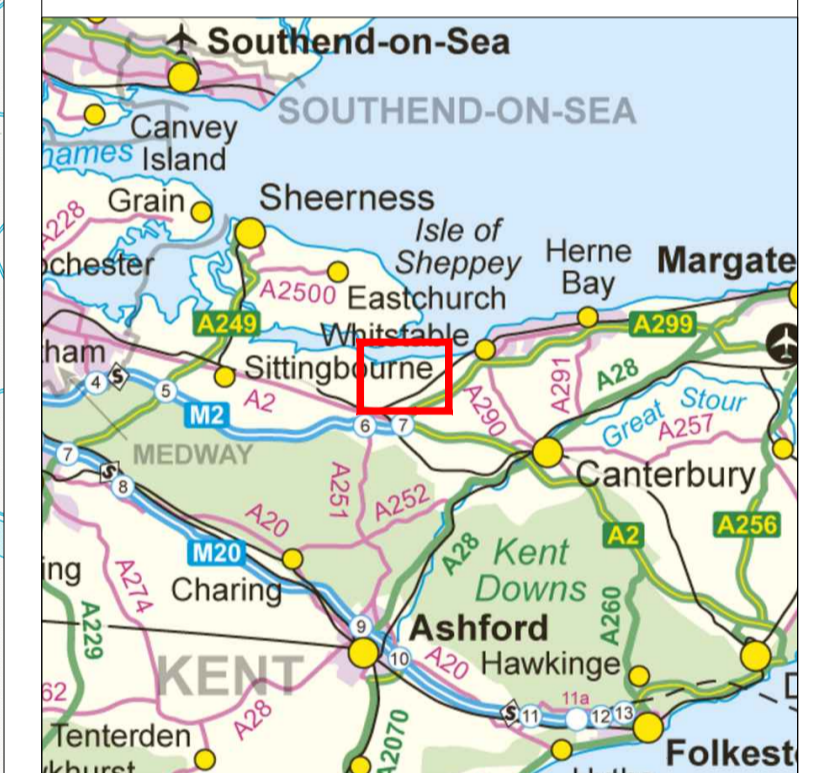
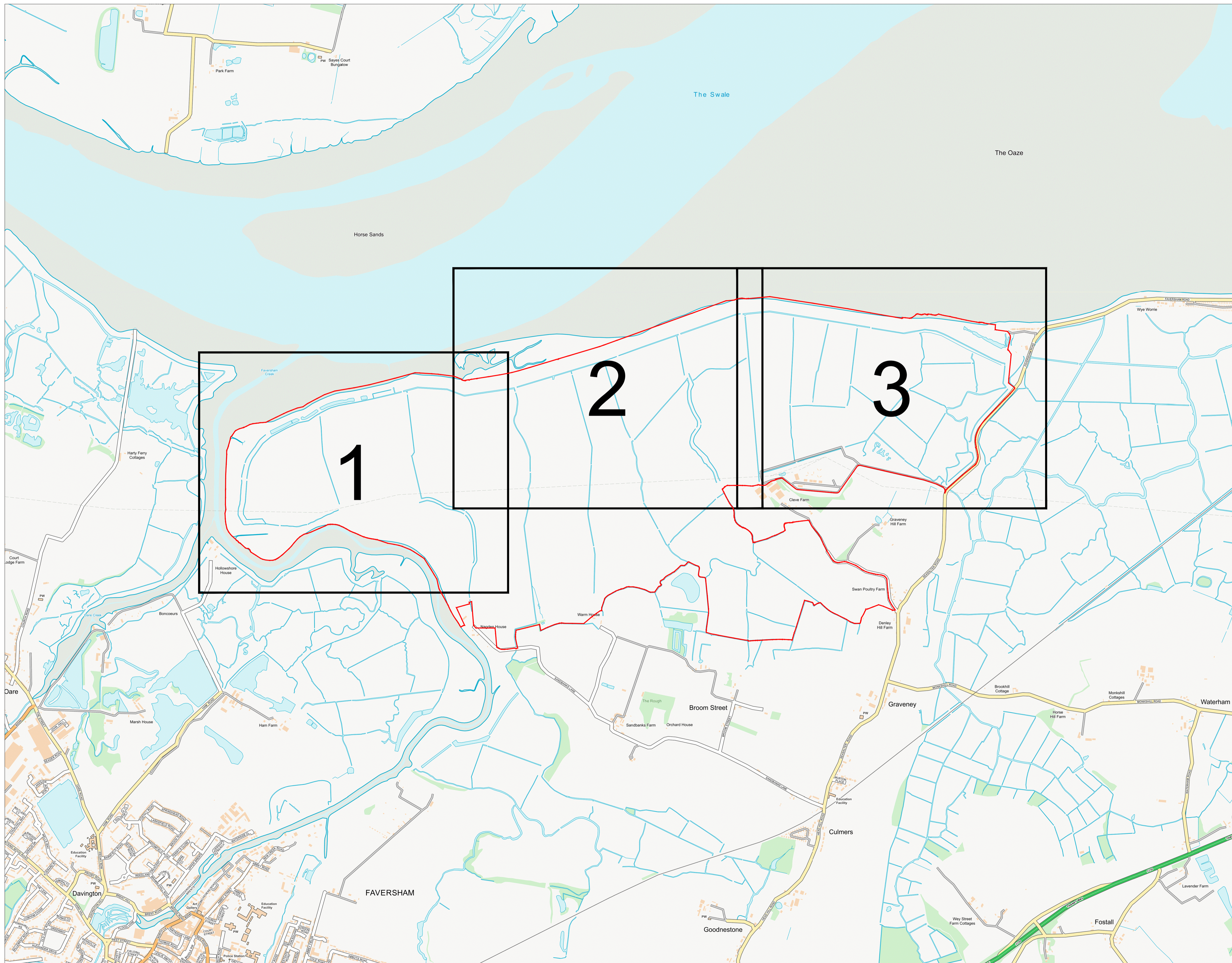


CLEVE HILL
SOLAR PARK

Cleve Hill Solar Park Project

Special Category Land Index Sheet

Key:
 Order Limits



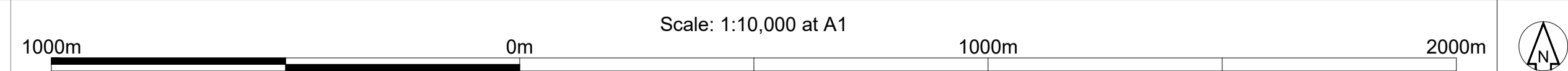
Project Title



Client:
 Cleve Hill Solar Park Limited

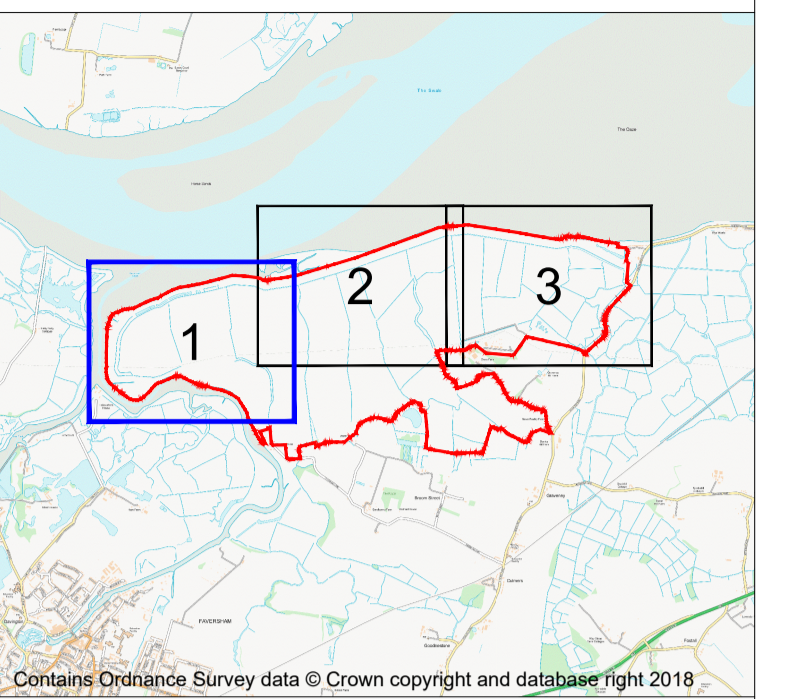
Title:
 Special Category Land - Open Space in accordance with Regulation 5(2)(i)(iv) of The Infrastructure Planning (Applications: Prescribed Forms and Procedure) Regulations 2009

Date: 08/11/2018 Scale: 1:10000 @ A1
 Drawn: CGD
 Drwg N: CGD17_225_index page - Special





Notes:



Contains Ordnance Survey data © Crown copyright and database right 2018

Key:

- Order Limits
- Open Space
- Saxon Shore Way

NOTES:
1. These Land Plans should be read in conjunction with the other plans and documents in the Development Consent Order application, in particular the Book of Reference.

Project Title



Client:

Cleve Hill Solar Park Limited

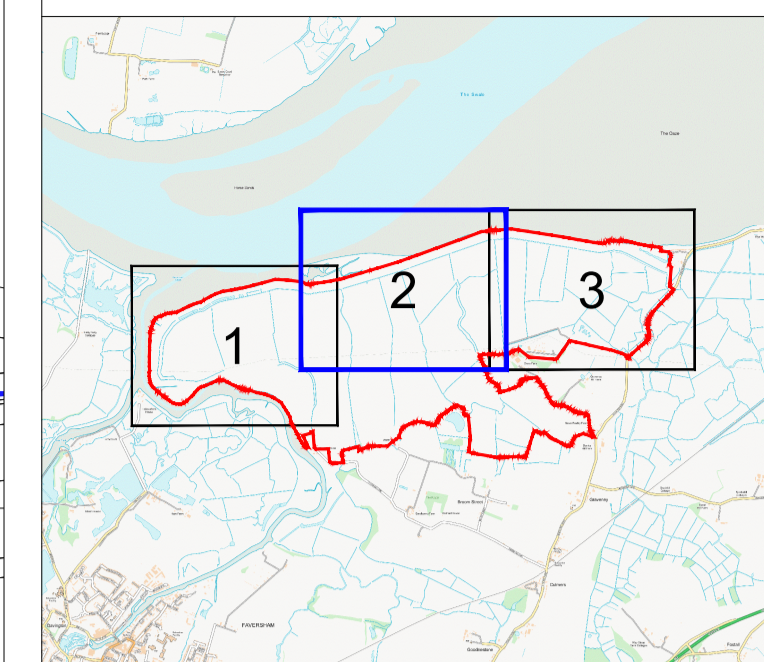
Title:
Special Category Land - Open Space in accordance with Regulation 5(2)(i)(iv) of The Infrastructure Planning (Applications: Prescribed Forms and Procedure) Regulations 2009

Sheet 1 of 3

Date: 12/11/2018 Scale: 1:2500 @ A1
Drawn: CGD
Drwg N°: CGD17_225_Open Space Land Plan

Gateley Hamer





Contains Ordnance Survey data © Crown copyright and database right 2018

Key:

- Order Limits
- Open Space
- Saxon Shore Way

NOTES:
 1. These Land Plans should be read in conjunction with the other plans and documents in the Development Consent Order application, in particular the Book of Reference.

Project Title


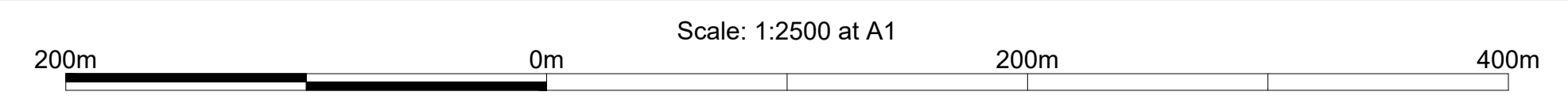


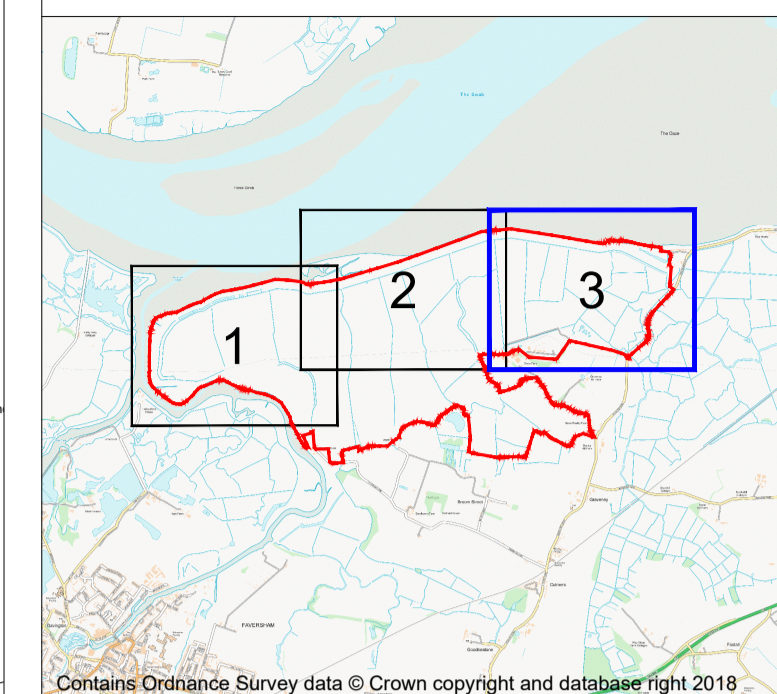
Client:
 Cleve Hill Solar Park Limited

Title:
 Special Category Land - Open Space in accordance with Regulation 5(2)(i)(iv) of The Infrastructure Planning (Applications: Prescribed Forms and Procedure) Regulations 2009

Sheet 2 of 3

Date: 12/11/2018 Scale: 1:2500 @ A1
 Drawn: CGD
 Drwg N: CGD17_225_Open Space Land Plan





Contains Ordnance Survey data © Crown copyright and database right 2018

Key:

- Order Limits
- Open Space
- Saxon Shore Way

NOTES:
 1. These Land Plans should be read in conjunction with the other plans and documents in the Development Consent Order application, in particular the Book of Reference.

Project Title


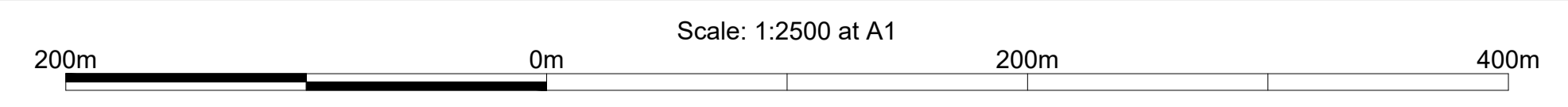


Client:
 Cleve Hill Solar Park Limited

Title:
 Special Category Land - Open Space in accordance with Regulation 5(2)(i)(iv) of The Infrastructure Planning (Applications: Prescribed Forms and Procedure) Regulations 2009

Sheet 3 of 3

Date: 12/11/2018 Scale: 1:2500 @ A1
 Drawn: CGD
 Drwg N°: CGD17_225_Open Space Land Plan



CLEVE HILL
SOLAR PARK



Write to us at:
Freepost: Cleve Hill Solar



Email us at:
info@clevehillsolar.com



Call our Freephone information line:
0800 328 2850



Visit our website at:
www.clevehillsolar.com



Tweet us at:
[@clevehillsolar](https://twitter.com/clevehillsolar)